

MAP REFERENCES:

1. REFERENCE IS HEREBY MADE TO A CERTAIN MAP ENTITLED "PROPERTY BOUNDARY SURVEY MAP OF THE LANDS OF RED & ANDERSON AND A PORTION OF LANDS OF WILLIAM C. JONES" PREPARED BY AUSFELD & WALDRUFF LAND SURVEYERS LLP, DATED JANUARY 27, 2015.

DEED REFERENCES

1. HARRY W. McDONALD, TRUSTEE TO WILLIAM C. JONES, DATED MARCH 14, 2005 AND RECORDED IN THE ALBANY COUNTY CLERKS OFFICE IN DEED BOOK 2801 AT PAGE 629.

2. WILLIAM C. AND HELEN A. JONES TO MICHAEL RED, TIFFANY RED, DONALD ANDERSON AND JAMIE ANDERSON, DATED DECEMBER 23, 2009 AND RECORDED IN THE ALBANY COUNTY CLERKS OFFICE IN DEED BOOK 2968 AT PAGE 168.

TAX PARCEL NUMBER

TOWN OF COLONIE, ALBANY COUNTY, NEW YORK
SEC. 9.02 - BLK. 1 - PARCEL 15.1 & 10.2

WETLANDS

WETLANDS SHOWN HEREIN WERE FLAGGED BY THE CHAZEN COMPANIES DATED AUGUST 16, 2016

SIGN NO.	SIGN FACE	MUTCD NUMBER	QUANTITY
1	STOP	R1-1	1
2	STOP BAR	-	1

TOWN OF COLONIE STANDARD NOTES:

- THE SUBDIVISION IS 91 ACRES IN AREA.
- THE SUBDIVISION LIES WITHIN A SFR ZONING DISTRICT.
- THE SUBDIVISION IS DIVIDED INTO 8 LOTS (9 BUILDING PARCELS, 1 STORMWATER PARCEL).
- THE AVERAGE LOT AREA IS 93,235.4 SQUARE FEET.
- THE SUBDIVISION LIES WITHIN THE NORTH COLONIE CENTRAL SCHOOL DISTRICT AND THE BOGHT COMMUNITY FIRE DISTRICT.
- BUILDING SETBACK LINES ARE SHOWN ON THIS PLAN FOR ILLUSTRATIVE PURPOSES, BASED ON CURRENT LAND USE LAW REQUIREMENTS, AND ARE NOT INTENDED TO REPRESENT CONDITIONS OF APPROVAL OF THE SUBDIVISION.
- THE APPLICANT SHALL COMPLY WITH ALL APPLICABLE FEDERAL, STATE AND LOCAL LAWS, RULES AND REGULATIONS, INCLUDING BUT NOT LIMITED TO THE STATE ENVIRONMENTAL QUALITY ACT (SEQ), FRESHWATER WETLANDS PERMIT REGULATIONS, THE TOWN GRAIN LAW, AND THE TOWN FLOOD PLAINS MANAGEMENT LAWS AND REGULATIONS.
- ALL ELEVATIONS SHOWN HEREON ARE RELATED TO NATIONAL GEODETIC TERTIAL DATUM (NGVD 1929).
- CONTOURS SHOWN ON THIS PLAN REPRESENT EXISTING TOPOGRAPHIC CONDITIONS, FOR PROPOSED GRADES, REFER TO GRADING PLAN (SHEET C-140).
- NO SLOPE SHALL EXCEED 3 HORIZONTAL TO 1 VERTICAL UNLESS OTHERWISE SHOWN ON THESE PLANS.
- THE APPLICANT SHALL BE RESPONSIBLE FOR KEEPING EXISTING PUBLIC HIGHWAYS AND ADJACENT LANDS FREE OF DEBRIS, SOIL, AND OTHER MATTER WHICH MAY ACCUMULATE DUE TO CONSTRUCTION RELATED TO THE SITE.
- ALL REQUIRED EROSION CONTROL MEASURES SHALL BE INSTALLED AND THE DEPARTMENT OF PUBLIC WORKS, BUREAU OF ENGINEERING SHALL BE NOTIFIED PRIOR TO ISSUANCE OF ANY GRADING PERMIT OR ANY SOIL DISTURBANCE.
- LOCATION OF ALL EXISTING UTILITIES TO BE VERIFIED AT TIME OF CONSTRUCTION.
- BACKFILL USED IN TRENCHES EXCAVATED IN EXISTING ROADWAYS SHALL BE PLACED IN MAXIMUM 6-INCH LIFTS AND COMPACTED BY MEANS OF A MECHANICAL COMPACTOR BETWEEN LIFTS.
- BACKFILL MATERIAL AROUND PROPOSED OR EXISTING STRUCTURES SHALL BE PLACED IN MAXIMUM 6-INCH LIFTS AND COMPACTED BY MEANS OF A MECHANICAL COMPACTOR BETWEEN LIFTS.
- STREETS AND STORM SEWERS SHALL CONFORM TO THE "TOWN OF COLONIE HIGHWAY AND DRAINAGE STANDARDS".
- BUILDINGS WITH BASEMENTS OR CRAWL SPACES WILL BE ALLOWED ONLY ON LOTS WITH DIRECT ACCESS TO A STORM SEWER CATCH BASIN OR JUNCTION BOX AND SHALL HAVE A PLASTIC PIPE WITH A CHECK VALVE FOR PUMP PUMP CONNECTION.
- NO SUMP PUMP, CELLAR OR FOOTING DRAIN SHALL BE CONNECTED TO ANY SANITARY SEWER.
- THE SUBDIVISION LIES PARTIALLY WITHIN THE LATHAM WATER DISTRICT.
- WATER MAINS AND HYDRANTS SHALL BE INSTALLED, TESTED AND ACCEPTED IN ACCORDANCE WITH LATHAM WATER DISTRICT'S STANDARD SPECIFICATIONS FOR WATER DISTRIBUTION SYSTEM.
- HYDRANTS AT THE END OF DEAD END RUNS REQUIRE RESTRAINT ON THE LAST THREE FULL LENGTH SECTIONS OF WATER MAIN.
- SANITARY SEWERS SHALL BE INSTALLED AND ACCEPTED IN ACCORDANCE WITH THE TOWN OF COLONIE DIVISION OF PURE WATERS RULES AND REGULATIONS, AND WITH SEWER IMPROVEMENT AREA NUMBER 2019-004.
- WHERE POSSIBLE, SEWER MAINS SHALL BE LAID AT LEAST 10 FEET HORIZONTALLY AND 18 INCHES VERTICALLY FROM ANY EXISTING OR PROPOSED WATER MAIN, WHEN VERTICAL SEPARATION CANNOT BE MAINTAINED, SEWER MAINS SHALL BE DUCTILE IRON CLASS 52 OR PVC CL 160, SDR26 PIPE.
- ALL PLANT MATERIALS INSTALLED PURSUANT TO THIS SUBDIVISION PLAN SHALL CONFORM TO THE AMERICAN STANDARD NURSERY STOCK (ANSI Z60.1-1986) OF THE AMERICAN ASSOCIATION OF NURSERYMEN OR EQUIVALENT RECOGNIZED STANDARD, AND SHALL BE INSTALLED AND MAINTAINED IN ACCORDANCE WITH ACCEPTED INDUSTRY PRACTICE.
- A MINIMUM OF TWO TREES OF 2" MINIMUM CALIPER (DECIDUOUS TREES) OR 6" MINIMUM HEIGHT (EVERGREEN TREES) SHALL BE PRESERVED OR PLANTED IN EACH FRONT YARD.
- A MINIMUM OF TWO TREES OF 2" MINIMUM CALIPER (DECIDUOUS TREES) OR 6" MINIMUM HEIGHT (EVERGREEN TREES) SHALL BE PRESERVED OR PLANTED IN EACH CUL-DE-SAC ISLAND. TREES SHALL BE SHALLOW ROOTED AND BE LOCATED A MINIMUM OF FIVE FEET FROM ANY PIPE LINE.

TOWN OF COLONIE STANDARD NOTES:

1. THE FOLLOWING NOTES MUST BE INCLUDED IN CONTRACTS FOR SALE AND DEEDS FOR EACH LOT:

- THE STORM WATER MANAGEMENT SYSTEM FOR THIS SUBDIVISION INCLUDES STORM WATER MANAGEMENT BASINS THAT MAY CONTAIN PERIODIC OR PERSISTENT STANDING WATER.
- WETLANDS IDENTIFIED ON THESE PLANS MAY NOT BE DISTURBED WITHOUT APPLICABLE APPROVALS FROM THE U.S. ARMY CORP OF ENGINEERS. THESE AREAS MAY BE SUBJECT TO PERIODIC OR PERSISTENT STANDING WATER.

UTILITY NOTES:

SEWER - PIPE SIZE=8" UNLESS OTHERWISE NOTED

WATER - PIPE SIZE=8" UNLESS OTHERWISE NOTED

STORM - PIPE SIZE=12" UNLESS OTHERWISE NOTED. SEE PLAN FOR 15", 18", AND 24"

SITE INFORMATION:

PROJECT ADDRESS: 645 BOGHT ROAD, COLONIE, NY

WATER SUPPLY:
THE PROPERTY IS LOCATED PARTIALLY WITHIN THE LATHAM WATER DISTRICT.

SANITARY SEWER DISPOSAL:
THE PROPERTY IS NOT WITHIN A MUNICIPAL SANITARY SEWER DISTRICT.

STORMWATER CONVEYANCE:
STORMWATER IS CONVEYED ACROSS THE PROPERTY BY MEANS OF OVERLAND FLOW AND PROPOSED STORM SEWERS. STORMWATER TO BE MANAGED BY THE USE OF DRY WELLS THROUGHOUT THE SITE.

PRIVATE UTILITIES:
ELECTRIC SERVICE IS PROVIDED BY NATIONAL GRID CORPORATION. TELEPHONE SERVICE IS PROVIDED BY VERIZON.

I, CHRIS A. MARCHAND, DO HEREBY SUBMIT THIS CONCEPT SUBDIVISION PLAN FOR REVIEW BY THE TOWN OF COLONIE PLANNING BOARD. I UNDERSTAND THAT A CONCEPT DEVELOPMENT PLAN IS INTENDED TO BE A FLEXIBLE DESIGN CONCEPT WHICH MAY BE READILY CHANGED AS DEEMED NECESSARY, PRIOR TO THE WORK REQUIRED FOR A DETAILED FINAL SUBDIVISION PLAN. I UNDERSTAND ANY APPROVAL BY THE TOWN OF COLONIE PLANNING BOARD OF THIS CONCEPT PLAN IS EXPRESSLY RELATED TO CONDITIONS AS SET FORTH ON SAID PLAN, AND THE TOWN OF COLONIE PLANNING BOARD IS NOT BOUND BY SAID PLAN IF FIELD CONDITIONS ARE IN FACT DIFFERENT.

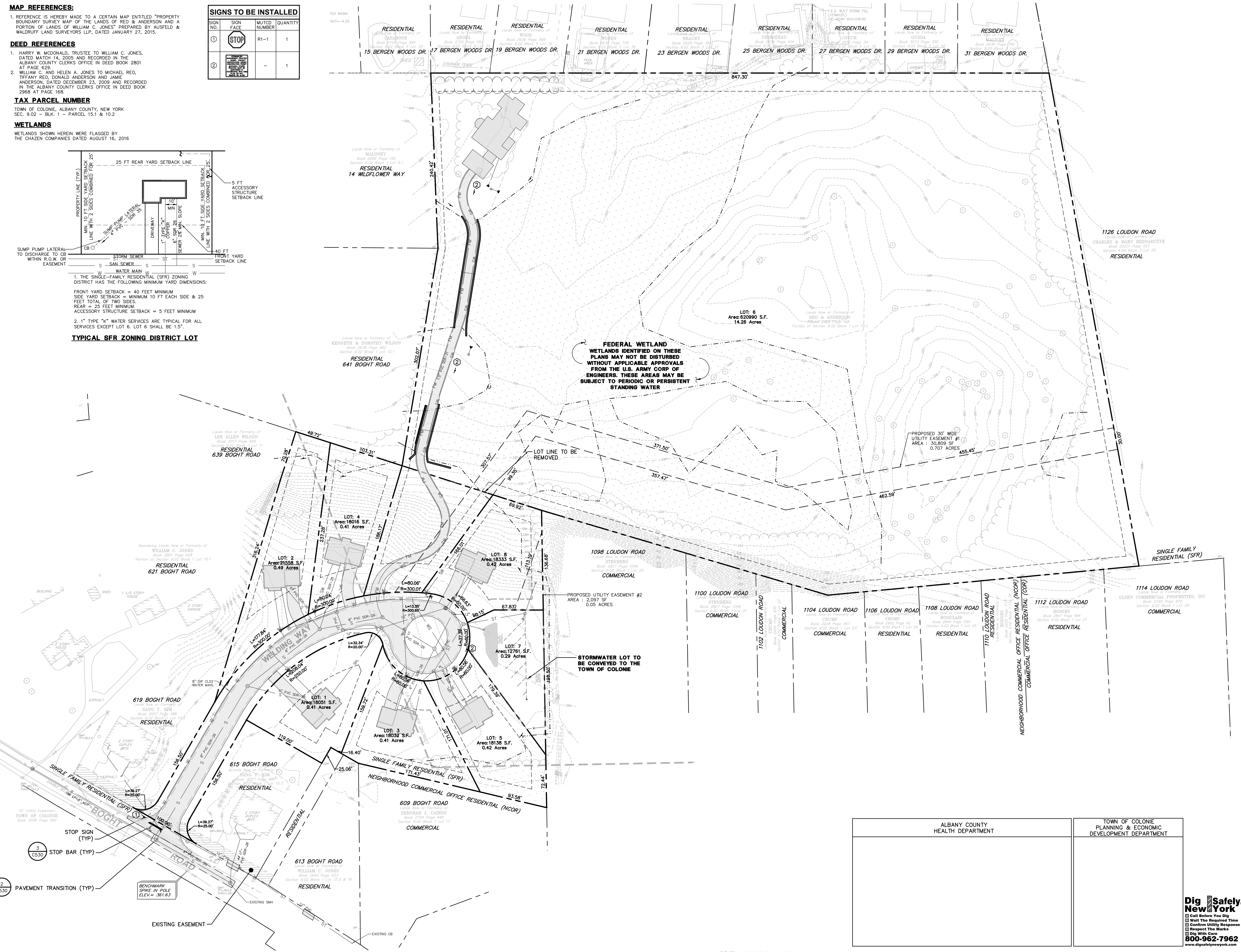
SITE STATISTICS:

DESCRIPTION	REQUIRED	PROPOSED
MIN. FRONT SETBACK	40'	
MIN. SIDE SETBACK	10' MINIMUM	40'
REAR YARD	25' TOTAL BOTH SIDES	40'
MIN. LOT AREA	18,000 SF	25' TOTAL BOTH SIDES
MIN. LOT WIDTH & FRONTAGE	80'	18,000 SF MINIMUM
MIN. GREEN SPACE	35%	80'
MAX. BLDG. HEIGHT	40'	
MAX. BLDG. FOOTPRINT	30% OF LOT AREA	85%
SUBDIVISION DATA:	40' MAXIMUM	
	30% MAXIMUM	


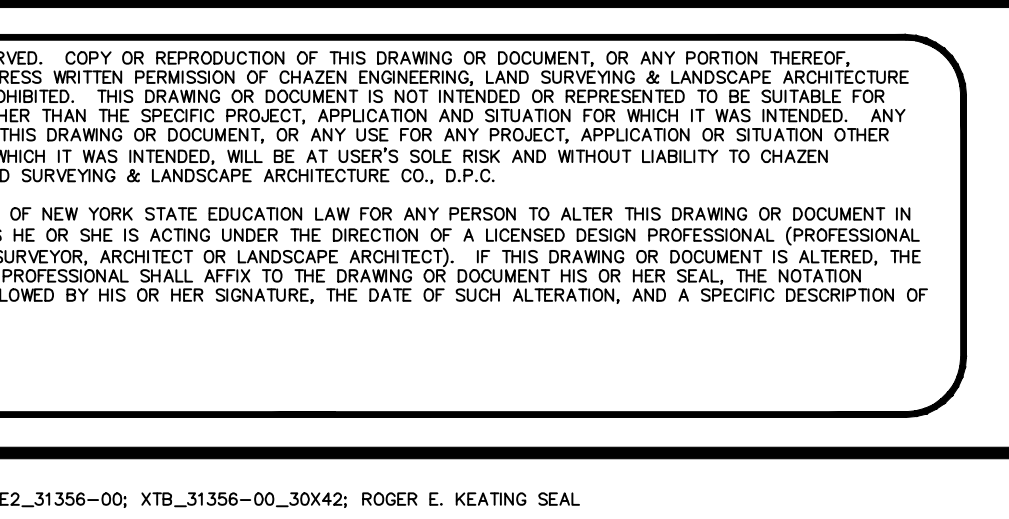
FIRE DISTRICT : BOGHT COMMUNITY FIRE DISTRICT
SCHOOL DISTRICT : NORTH COLONIE CENTRAL SCHOOL DISTRICT

THERE ARE NO WATERCOURSES OR FLOOD PLAINS LOCATED ON THE SITE. THE NATIONAL FLOOD INSURANCE PROGRAM MAPPING FOR THE TOWN OF COLONIE, PANEL 20 OF 25, WAS REFERENCED. THE SITE IS LOCATED IN ZONE C, AN AREA OUTSIDE THE 500 YEAR FLOOD PLAIN AND AN AREA WITH MINIMAL FLOODING.

THE EXISTING VEGETATION IS GRASS, MEADOW, AND TREES SPREAD THINLY.



ALL RIGHTS RESERVED. COPY OR REPRODUCTION OF THIS DRAWING OR DOCUMENT, OR ANY PORTION THEREOF, WITHOUT THE EXPRESS WRITTEN PERMISSION OF CHAZEN ENGINEERING, LAND SURVEYING & LANDSCAPE ARCHITECTURE, C.O., D.P.C. IS PROHIBITED. THIS DRAWING OR DOCUMENT IS NOT INTENDED OR REPRESENTED TO BE SUITABLE FOR ANY PURPOSE OTHER THAN THAT FOR WHICH IT WAS PREPARED. THE APPLICANT SHALL BE RESPONSIBLE FOR OBTAINING ALL NECESSARY PERMITS AND APPROVALS FROM ALL AGENCIES AND AUTHORITIES. THE DATE OF THIS DRAWING OR DOCUMENT IS THE DATE OF THE ORIGINAL DRAWING OR DOCUMENT, UNLESS OTHERWISE INDICATED BY THE DATE OF A REVISION OR ALTERATION. ANY ALTERATION SHALL BE FOLLOWED BY HIS OR HER SIGNATURE, THE DATE OF SUCH ALTERATION, AND A SPECIFIC DESCRIPTION OF THE ALTERATION.



CHAZEN ENGINEERING, LAND SURVEYING & LANDSCAPE ARCHITECTURE, C.O., D.P.C.

The Chazen Companies

Office Locations:

- Hudson Valley Office: 21 Fox Street, Poughkeepsie, New York 12601, Phone: (845) 454-3980
- North Country Office: 379 Bay Road, Queensbury, New York 12804, Phone: (518) 812-0513
- Digital District Office: 547 River Street, Troy, New York 12180, Phone: (518) 273-0055
- Central NY Office: 721 East Genesee Street, Syracuse, New York 13210, Phone: (315) 251-1013
- Tennessee Office: 3200 West End Avenue, Suite 500, Nashville, Tennessee 37203, Phone: (615) 783-1628

REV.	DATE	DESCRIPTION
13	10/11/19	REVISED PER TOWN COMMENTS
12	06/11/19	SITE PLAN AMENDMENT: REVISE EASEMENT
11	04/22/19	SITE PLAN AMENDMENT
10	06/15/18	REVISED PER PURE WATERS COMMENTS
9	05/04/18	REVISED PER TOWN COMMENT
8	02/22/18	REVISED PER TOWN COMMENTS
7	11/21/17	REVISED PER TOWN COMMENTS
6	09/15/17	REVISED PER TOWN COMMENTS
5	10/24/16	REVISED PER TOWN COMMENTS
4	9/27/16	REVISED PER TOWN COMMENTS
3	1/15/16	RESUBMITTED TO TOWN
2	11/06/15	REVISED PER TOWN COMMENTS
1	8/19/15	GENERAL REVISIONS

ISSUED FOR SITE PLAN REVIEW - NOT FOR CONSTRUCTION

CGM RESIDENTIAL SUBDIVISION APPLICANT: CGM CONSTRUCTION, INC. PROJECT SITE ADDRESS: 645 BOGHT ROAD

OVERALL SUBDIVISION PLAN

TOWN OF COLONIE, ALBANY COUNTY, NEW YORK

Designed: CUB/SEM
Checked: REK
Date: 05/17/19
Scale: 1"=50'
Project No.: 31356-00
Sheet No.: C110
4 OF 11